

#函館旅部

#HakodateTravel



Oh! Hakodate!



Go and be wowed!

#Kosetsuen #HachimanzakaSlope #HakodateLovers

#函館旅部

#HakodateTravel



Oh! Hakodate!



Go and be wowed!

#GoryokakuPark #KanemoriRedbrickWarehouse #HakodateLovers



Go and be wowed!

Oh! Hakodate!

About Hakodate

Hakodate

Location



Hakodate is located at 41°46' north latitude, in the southern part of Hokkaido, a large island in northern Japan.

Climate



In 2023, the average temperature in Hakodate was around 11°C. In January and February, temperatures range between approximately -7°C and 2°C. The first snow of the season typically falls in November, and snow remains on the ground until the end of March. July and August have an average temperature of about 25°C with low humidity, making the summers comfortable.

History



Archaeological sites in Hakodate show that people were living in this region about 13,000 years ago. In modern times, Hakodate became one of Japan's first international trading ports, which led to the rapid adoption of Western culture.

Population



Hakodate has a population of about 240,000, making it the third-largest city in Hokkaido, after Sapporo (1.96 million) and Asahikawa (320,000). Hakodate was the largest city in Hokkaido until 1935, 80 years after its port opened to foreign trade.

Recognition



Hakodate has been named one of Japan's most attractive cities six times in regional image surveys. The Japanese travel guidebook Michelin Green Guide Japan features more than 30 tourist spots in Hakodate.

Local Food and Drinks



A single trip is never enough to savor all of Hakodate's culinary delights! Must-tries include fresh seafood, hearty local hamburgers, carefully crafted drinks, and delectable sweets.



#SeafoodRiceBowl



#Sushi



#HakodateHamburger



#HakodateSweets



#ShioRamen



#Wine #Sake

Highlights!

Hot-Tubbing Monkeys, a Winter Feature in Hakodate

Hakodate Tropical Botanical Garden, located in the Yunokawa Onsen Area, is home to about 50 Japanese macaques, also known as snow monkeys. While you can see these monkeys year-round, they particularly captivate tourists during the cold months, when they soak in the hot springs here. From December 1 to early May, the monkeys warm themselves in the steamy Saruyama Onsen.



Travel Hakodate

Travel Hakodate is the City of Hakodate's official website, offering comprehensive information about the city's attractions and scenery. The site is packed with highlights, including night views from Mt. Hakodate and information on gourmet dining, culinary tours, and various events.

More
about
Hakodate!

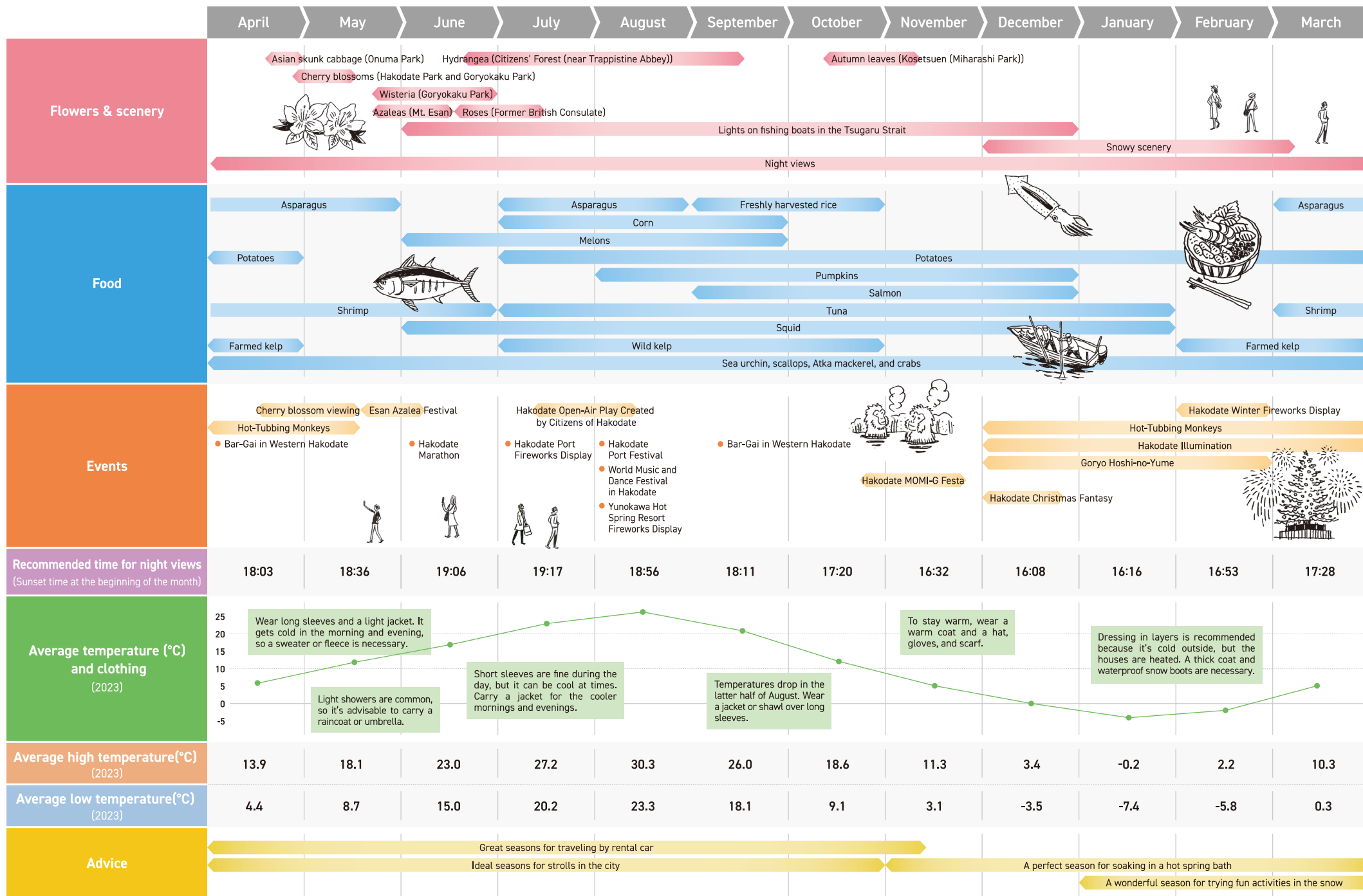


TOP



Food and Drinks

HAKODATE CALENDAR



← To Onuma
Quasi-National
Park



Oh! Hakodate!

Hakodate City Map

← To JR
Shin-Hakodate-
Hokuto Station



Oh! Hakodate! Greater Hakodate Area Map

Tsugaru Kaikyo
Ferry Terminal

South Hokkaido
Railway

JR Goryokaku
Station

Goryokaku
Area
→ p. 16

Goryokaku
Park

Seikan Ferry
Terminal

JR Hakodate
Main Line

Hakodate Cruise
Terminal

JR Hakodate
Station

Tram route

Motomachi
Area
→ pp. 12-13

Motomachi
Park

Summit of
Mt. Hakodate

Mt. Hakodate
Ropeway

Hakodate
Park

Bay Area
→ p. 15

Mt. Hakodate
Area
→ p. 14

Takuboku Park

Information

Hakodate Tourist Information Center
(inside JR Hakodate Station)
Wakamatsu-cho 12-13, Hakodate Phone: 0138-23-5440

Hakodate International Tourism and Convention Association
Station Plaza Hakodate 604, Wakamatsu-cho 6-7, Hakodate
Phone: 0138-27-3535

**International Tourism Division,
Tourism Department, City of Hakodate**
Shinonome-cho 4-13, Hakodate Phone: 0138-21-3454

HAKODURA
City of Hakodate's
official tourist
information site

Hakobura
(Japanese only)

Multilingual tourist
information site

Travel Hakodate

Trappistine Abbey •

Hakodate Airport •

Yunokawa
Area
→ p. 17

Access Guide

The Hakodate Liner from Shin-Hakodate-Hokuto Station to Hakodate Station

The Hakodate Liner, which connects Shin-Hakodate-Hokuto Station and Hakodate Station, gets you to the city center in as little as 15 minutes with its rapid service.

Shin-Hakodate-Hokuto	Hakodate Liner Shortest approx. 15 min.	Hakodate
	Car approx. 30 min.	
	Bus approx. 40 min.	

JR train

- Tokyo → Hakodate approx. 4 hr, 30 min. (Hokkaido Shinkansen)
- Sapporo → Hakodate approx. 3 hr, 30 min. (Ltd. Exp. Hokuto)

Car

- Sapporo → Hakodate approx. 5 hr. (via general roads)
- Sapporo → Hakodate approx. 4 hr. (via the expressway)

Ferry

- Aomori → Hakodate approx. 3 hr, 50 min.
- Oma → Hakodate approx. 1 hr, 30 min.

Air

- Tokyo (Haneda) → Hakodate approx. 80 min.
- Osaka (Itami) → Hakodate approx. 100 min.
- Nagoya (Chubu Centrair) → Hakodate approx. 90 min.
- Sapporo (New Chitose/Okadama) → Hakodate approx. 40 min.

Notes : - Unauthorized use of this pamphlet's content is prohibited.
- The information in this pamphlet is current as of August 2024 and is subject to change.



0 0.5 1 km

Oh! Hakodate!
Motomachi
Area



Former British Consulate in Hakodate



Old Souma House



Hachiman-zaka Slope

A port city connected to the world
by international trading
Marvel at its iconic architecture,
such as seen in its churches and consulates.



Old Public Hall of Hakodate Ward

The more you walk,
the deeper is your sense of nostalgia.

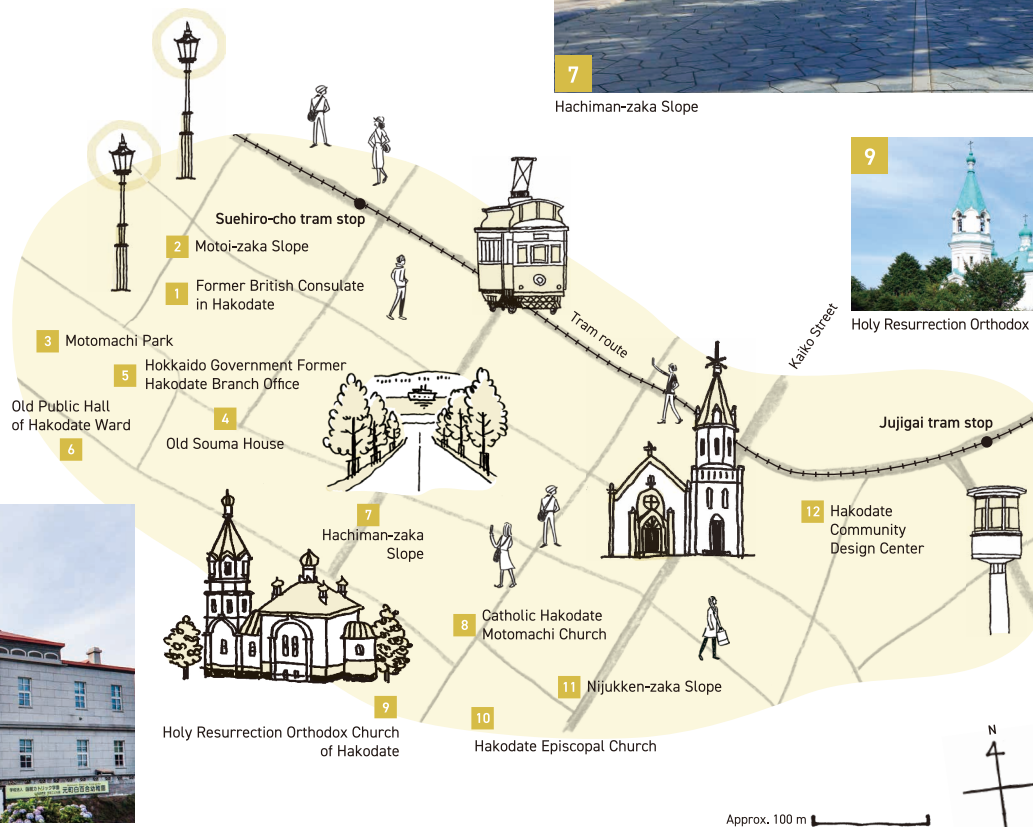
Enjoy beautiful townscapes of
cobble slopes.



Hokkaido Government Former
Hakodate Branch Office



Catholic Hakodate Motomachi Church



Holy Resurrection Orthodox Church of Hakodate



Hakodate Episcopal Church

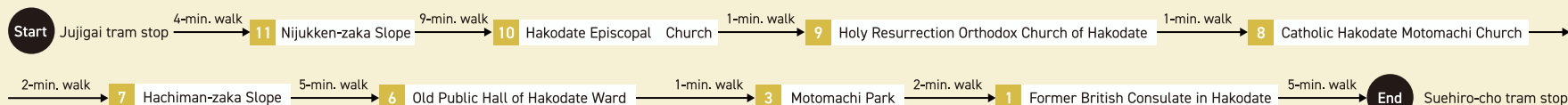


Nijukken-zaka Slope



Hakodate Community Design Center

Suggested
sightseeing
route



Oh! Hakodate! Mt. Hakodate Area

Everyday life sparkles like jewels.
Take in the world-famous
night view from Mt. Hakodate
with your own eyes.



Mt. Hakodate Night View



Mt. Hakodate Ropeway



Mt. Hakodate Daytime View

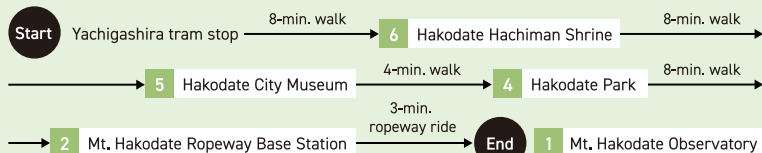


Hakodate Hachiman Shrine



Cape Tachimachi

Suggested sightseeing route



Oh! Hakodate! Bay Area



Monument of Sailing Abroad of Jo Nijima



Hakodate City Museum of Northern Peoples



Hakodate City Seikan Ferry Memorial Museum "Mashu-maru"



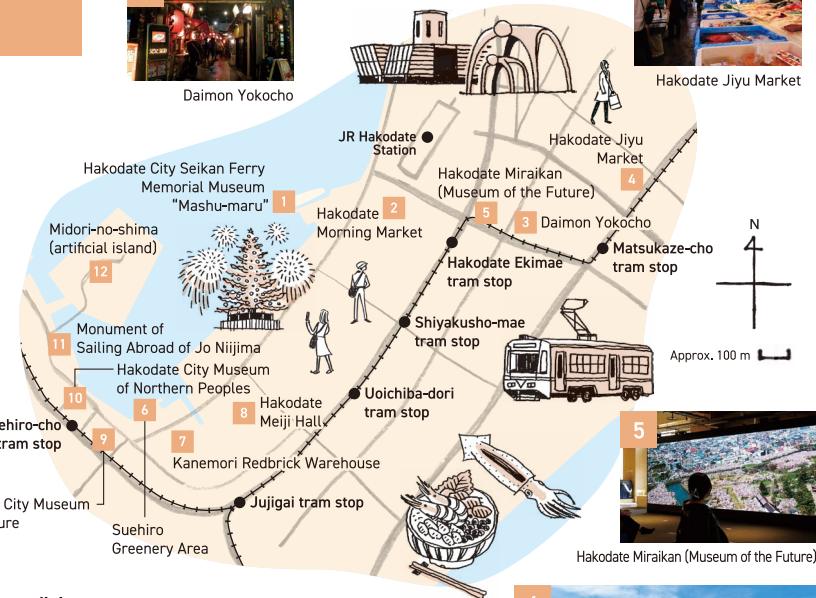
Daimon Yokocho



Hakodate Morning Market



Hakodate Jiyu Market



Kanemori Redbrick Warehouse



Hakodate Meiji Hall



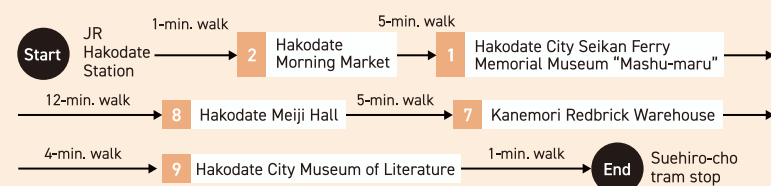
Hakodate City Museum of Literature

Enjoy shopping and gourmet dining
while gazing at the sea.
Immerse yourself in the full sensory
experience of Hakodate.



Suehiro Greenery Area

Suggested sightseeing route



Oh! Hakodate!

Goryokaku Area

A place that carries
memories of history
—now a symbol of the city.




Goryokaku Park



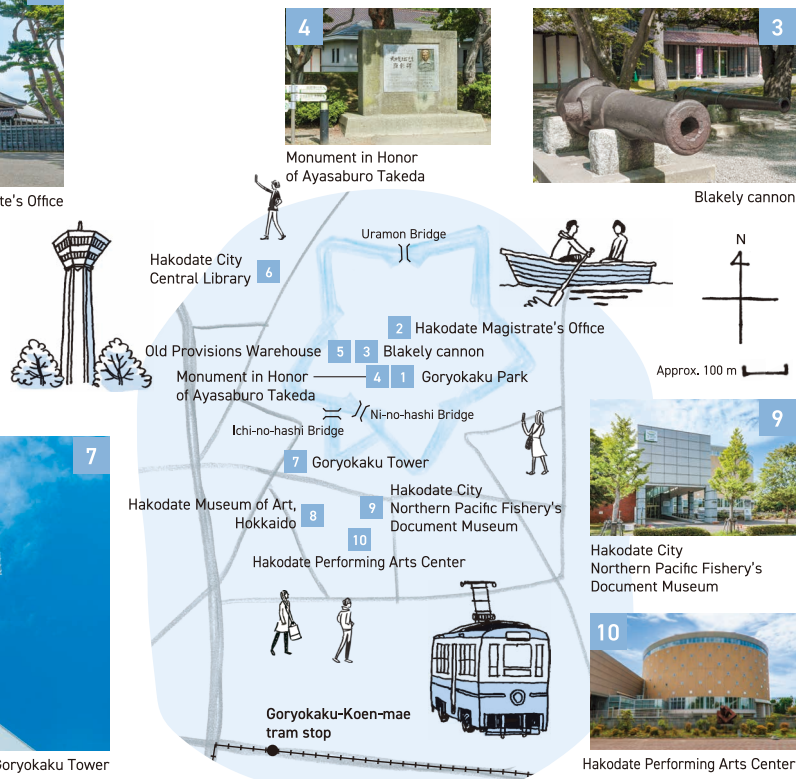
Hakodate Magistrate's Office



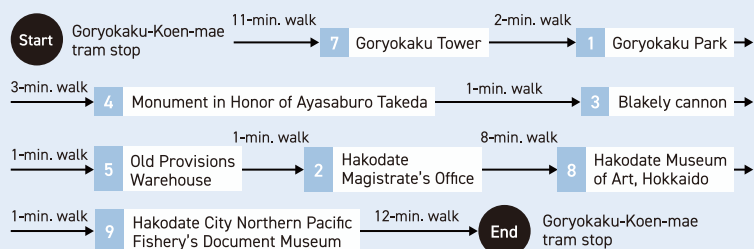
Hakodate Museum of Art, Hokkaido



Goryokaku Tower



Suggested sightseeing route



Oh! Hakodate!

Yunokawa Area



Old Iwafune Family's Garden (Kosetsuen), a place of scenic beauty



Yunokawa Onsen Footbath, a hot spring tour destination




Takuboku Park



Yukura Shrine

A historic retreat often called
"the back room of Hakodate"

Wash away your travel fatigue with
hot spring bathing and relaxation.



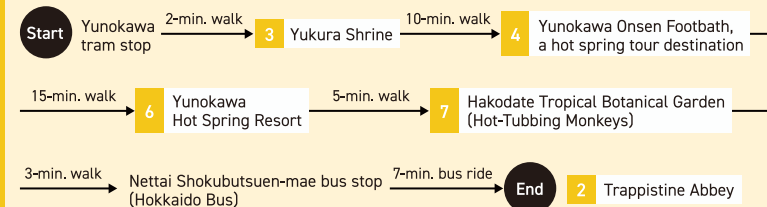
Trappistine Abbey



Yunokawa Hot Spring Resort



Suggested sightseeing route



Oh! Hakodate!

Toi/Esan/ Todohokke Area



Magnificent coastline

and breathtaking nature

Immerse yourself in the sea breeze

and refresh yourself

to your heart's content.



Toi Water Park Fureai Yu-yu-kan
(for spa relaxation)



Natowa Esan Roadside Rest Area



Mui-no-shima (islet)



Choshi Surf Beach



Esan Azalea Park

1 Choshi Surf Beach



2 Cape Esan Lighthouse

3 Mt. Esan

4 Mizunashi Kaihin Onsen
(Hot Spring in the Sea)

5 Esan Azalea Park

6 Natowa Esan
Roadside Rest Area

7 Toi Water Park Fureai Yu-yu-kan
(for spa relaxation)

8 Toi Ikoi-no-Oka Park (Mui-no-shima Overlook)

9 Mui-no-shima (islet)

10 Cape Shiokubi

11 Esan Azalea Park

12 Natowa Esan Roadside Rest Area

13 Toi Water Park Fureai Yu-yu-kan
(for spa relaxation)

14 Toi Ikoi-no-Oka Park (Mui-no-shima Overlook)

15 Mui-no-shima (islet)

16 Cape Shiokubi

17 Esan Azalea Park

18 Natowa Esan Roadside Rest Area

19 Toi Water Park Fureai Yu-yu-kan
(for spa relaxation)

20 Toi Ikoi-no-Oka Park (Mui-no-shima Overlook)

21 Mui-no-shima (islet)

22 Cape Shiokubi

23 Esan Azalea Park

24 Natowa Esan Roadside Rest Area

25 Toi Water Park Fureai Yu-yu-kan
(for spa relaxation)

26 Toi Ikoi-no-Oka Park (Mui-no-shima Overlook)

27 Mui-no-shima (islet)

28 Cape Shiokubi

29 Esan Azalea Park


30 Natowa Esan Roadside Rest Area

31 Toi Water Park Fureai Yu-yu-kan
(for spa relaxation)

32 Toi Ikoi-no-Oka Park (Mui-no-shima Overlook)

Oh! Hakodate!

Jomon and Minamikayabe Area



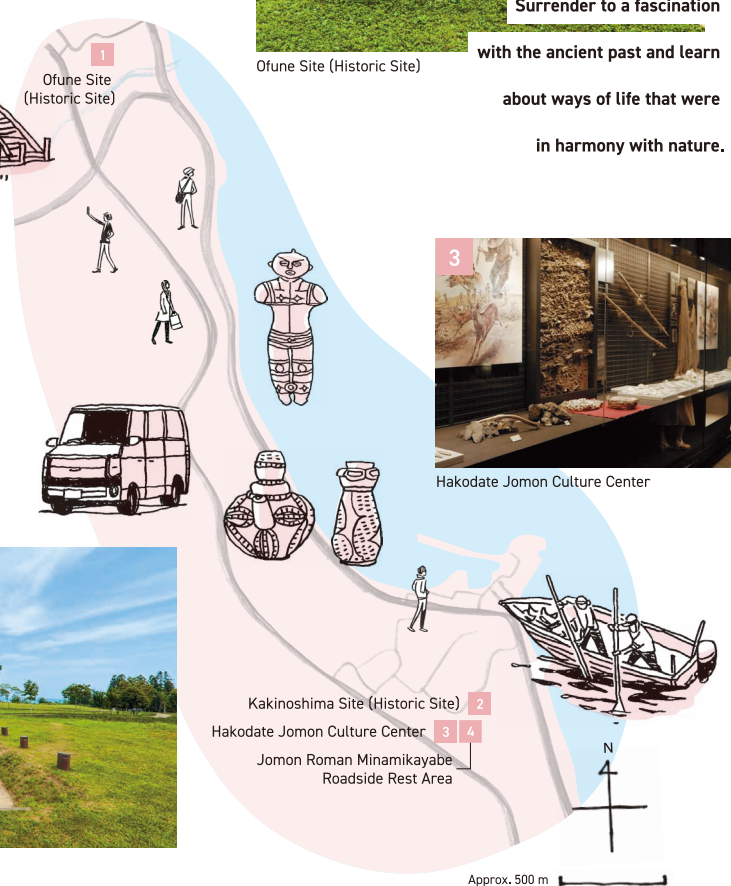
1 Ofune Site
(Historic Site)



Jomon Roman Minamikayabe Roadside Rest Area



Kakinoshima Site (Historic Site)



Kakinoshima Site (Historic Site)

Hakodate Jomon Culture Center

Jomon Roman Minamikayabe
Roadside Rest Area

Approx. 500 m



Ofune Site (Historic Site)

Surrender to a fascination

with the ancient past and learn

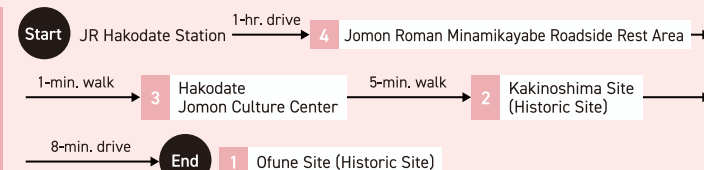
about ways of life that were

in harmony with nature.



Hakodate Jomon Culture Center

Suggested sightseeing route



Suggested sightseeing route

